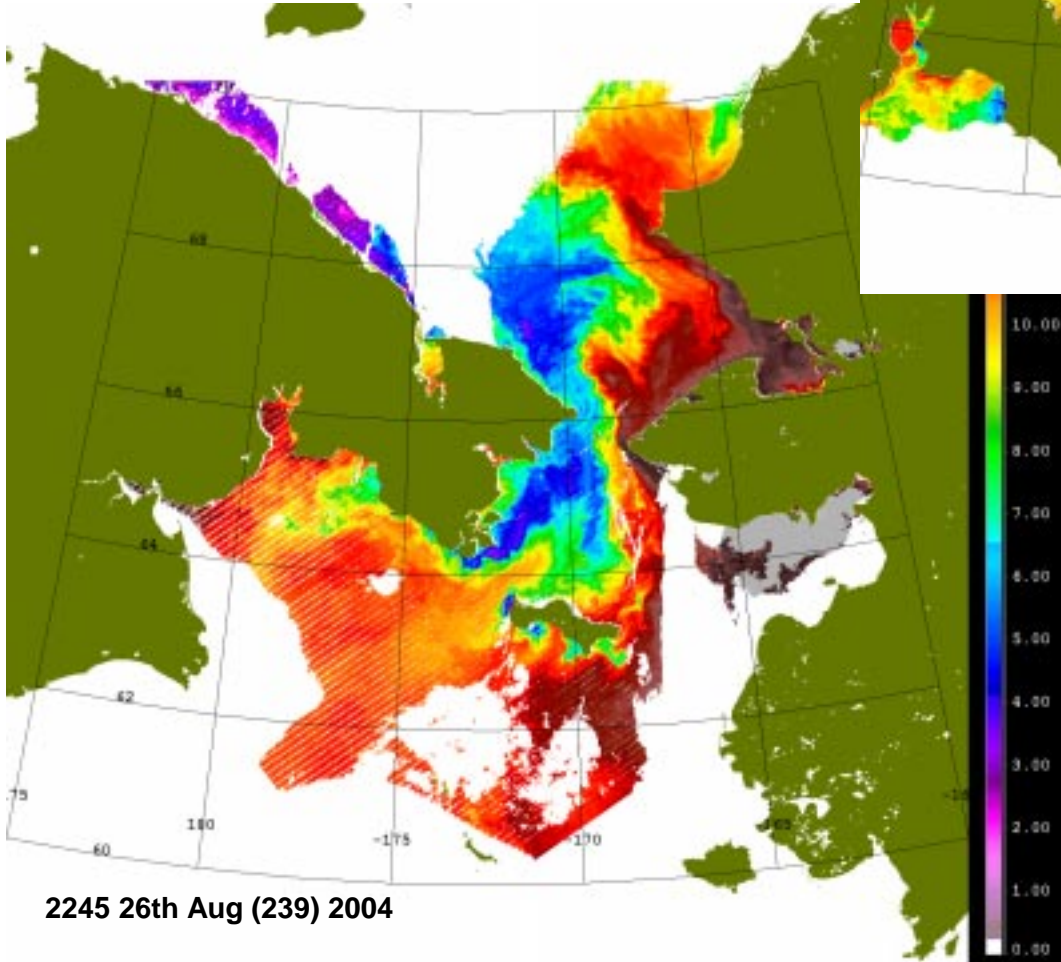
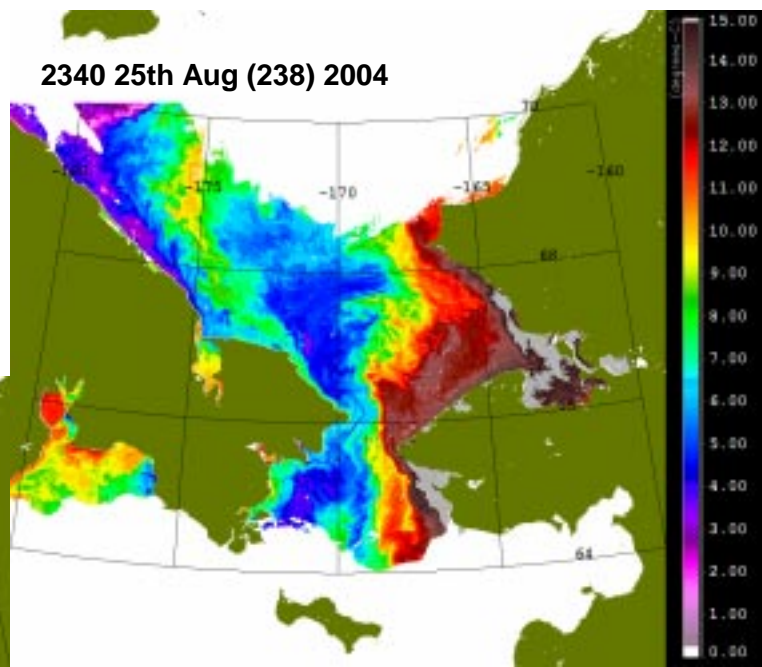


**APPENDIX C - MODIS images
Bering Strait Aug/Sept 2004**

from:
http://halibut.ims.uaf.edu:8000/~mschmidt/ims_summary.html

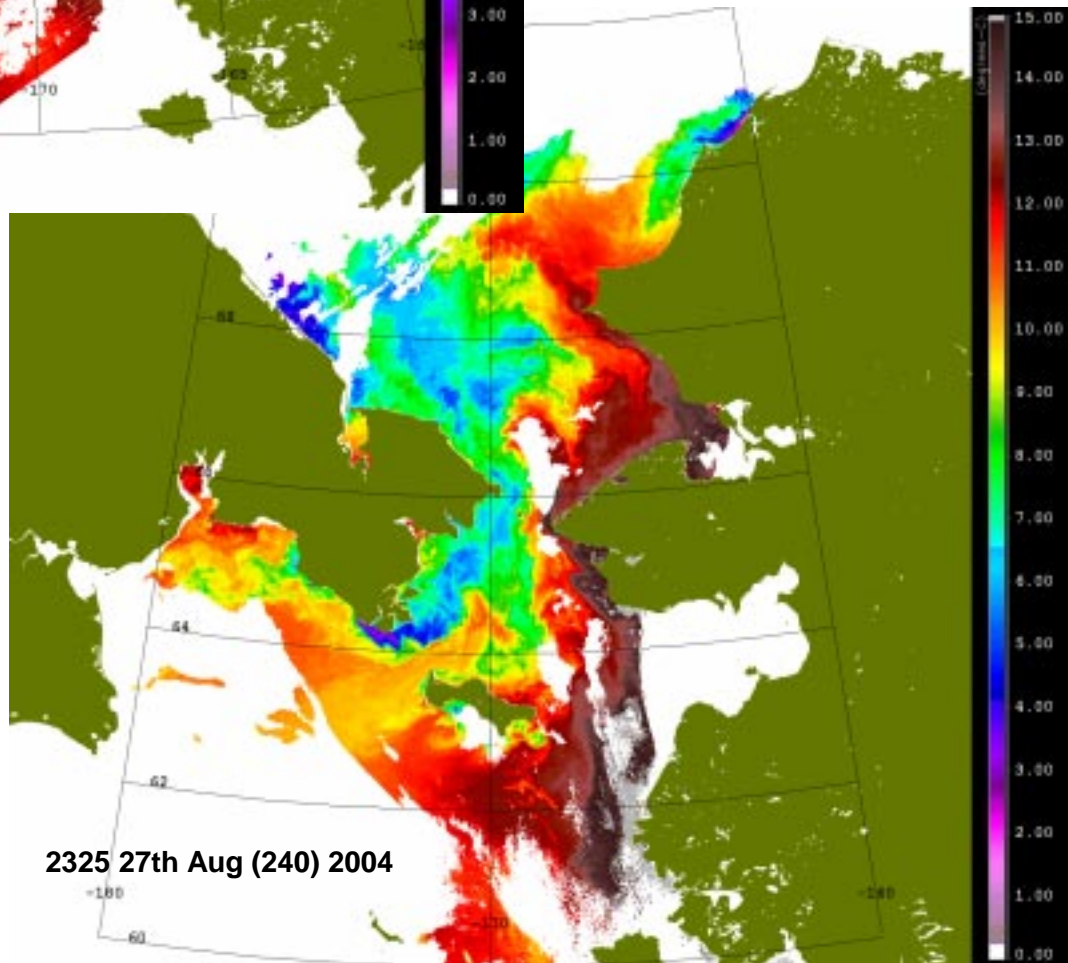
2340 25th Aug (238) 2004



Aqua Sea Surface Temperature
(mapped) in deg C

2245 26th Aug (239) 2004

MODIS/Aqua level 1 images obtained
from:
Ocean Color Data Processing Archive
NASA/Goddard Space Flight Center
Greenbelt, MD
USA
with thanks to
Mike Schmidt for acquisition



2325 27th Aug (240) 2004

WOODGATE: HX290
August/September 2004