

ARCTIC OCEAN CIRCULATION - going around at the Top of the World

Rebecca Woodgate

University of Washington, Seattle

woodgate@apl.washington.edu

Tel: 206-221-3268

Accepted for Nature Education Knowledge Project, May 2012

Welcome to the Arctic Ocean

The Arctic Ocean (Figure 1), the smallest of the world's five major oceans, is about 4000km (2500 miles) long and 2400km (1500 miles) wide, about the size of the continental USA. It lies entirely within the Arctic Circle, contains deep (~ 4500m) basins, the slowest spreading ridges in the world, and about 15% of the world's shelf seas ¹, with the area of the Arctic shelves being almost half the area of the deep Arctic basins ².

The Arctic is most remarkable for its perennial (multiyear) sea-ice, which historically covered about half the Arctic Ocean ³, although in recent years (2007 onwards, compared to the 1980s), warming of the Arctic has reduced the perennial sea-ice area by around 40% ⁴ and thinned the mean ice thickness from ~ 3m to ~ 1.5m ⁵. The sea-ice, seasonally covering the entire Arctic Ocean, is one key to the remarkable quietness of the Arctic Ocean - it damps surface and internal waves and modifies transfer of wind momentum to the water. Sea-ice processes also profoundly influence ocean stratification, providing a fresher surface layer on melting, and a mixing of surface waters via brine rejection on freezing as the less salty ice forms from salt water. Note that at the temperatures of Arctic Ocean waters (typically less than 2°C) density is primarily determined by salinity, not temperature (Figure 2).

What comes in and what goes out?

The Arctic Ocean plays two roles in the global ocean circulation - it provides an oceanic pathway between the Pacific and the Atlantic Oceans; and also takes an Atlantic input, modifies it, and returns it to the Atlantic ⁶.

The only Pacific-Arctic gateway is the narrow (~ 85km wide) shallow (~ 50m deep) Bering Strait, through which about 0.8Sv (1Sv=10⁶m³s⁻¹) of water enters the Arctic. Properties of this inflow vary significantly seasonally, from about 0.4Sv, -1.9°C, and 33psu in winter; to about 1.2Sv, greater than 2 °C, and less than 31.9psu in summer ⁷. (The dimensionless unit "psu" is used in this article to indicate salinities measured on the Practical Salinity Scale ⁸: numerically values are equivalent to parts salt per thousand parts water.)

The Atlantic inflow is generally saltier (> 34 psu), warmer (> 0°C) and about 10 times greater in volume than the Pacific inflow. The Atlantic inflow enters through both the Fram Strait (~ 350km wide, ~ 2700m deep) and the Barents Sea (mostly via St Anna Trough, ~ 200km wide, 600m deep). For discussion and references, see ⁹. The Fram Strait inflow is about 7Sv (also seasonally varying) ¹⁰, although complex recirculations in the strait return around half of that immediately to the south ¹¹. The Barents Sea inflow is around 1Sv in summer and 3Sv in winter, and has been substantially modified during transit of the Barents Sea ¹².

The other inputs to the Arctic are volumetrically small – Eurasian and Russian rivers (~ 0.1Sv); precipitation minus evaporation (~ 0.06Sv) – but together contribute roughly 2/3rds of

the freshwater entering the Arctic, the remaining $1/3^{\text{rd}}$ coming from the Pacific inflow ^{13,14}. (Since the Pacific inflow is fresher than the mean salinity of the Arctic Ocean, it freshens the Arctic: this freshening can be quantified as an equivalent volume of pure freshwater ¹³.)

Outflows from the Arctic are all to the Atlantic, via either the western side of the Fram Strait ($\sim 9\text{Sv}$ ¹⁰), or via the complex channels of the Canadian Archipelago ($\sim 1\text{-}2\text{Sv}$ ¹⁵).

All these flow estimates are approximate, with uncertainties typically about 25%. See ⁹ for a review.

The vertical structure of the Arctic Ocean - a layered approach to understanding the Arctic

The Arctic water column (Figure 2) can be considered as a stacking of mostly non-interacting layers, and categorized into typical western Arctic (Canadian Basin) or eastern Arctic (Eurasian Basin) profiles ¹⁶.

In regions of ice-cover both profiles typically have a thin ($\sim 5\text{-}10\text{m}$ thick) surface mixed layer, although in (increasingly common) ice-free regions, wind-driven mixed layers maybe more than twice as deep ¹⁷.

In most of the western Arctic (blue profiles in Figure 2), below the mixed layer are the Pacific Waters (PW) – a temperature maximum often less than 0°C around $50\text{-}100\text{m}$ depth indicates Pacific Summer Waters (PSW); a deeper temperature minimum around freezing at about $100\text{-}150\text{m}$ depth indicates Pacific Winter Waters (PWW). Shallower temperature maxima (not in Figure 2), probably locally formed by solar heating, are observed in some regions ¹⁸. Below the PW, Atlantic Waters (AW) form a temperature maximum (up to $\sim 1^{\circ}\text{C}$) at depths of around $200\text{-}400\text{m}$. These are called Fram Strait Branch Waters (FSBW) since they come mainly from the Fram Strait inflow ¹⁹, although there is likely also some influence from the Barents Sea ^{20,21}. Below the FSBW, temperatures decrease and an inflexion point in temperature-salinity (TS) space (corresponding to enhanced European radionuclide tracers) mark waters of dominantly Barents Sea influence (Barents Sea Branch Waters, BSBW) ^{19,22}.

In the eastern Arctic (red profiles in Figure 2), the PW layers are absent. The AW are separated from the surface by a cold layer in which the salinity increases - a “cold halocline” ^{23,24} - which is formed by either brine-rejection-driven convection topped off with fresher cold waters (convective halocline), or injection of cold salty shelf waters (advective halocline) ²⁵, the latter mimicking the influence of PWW. Throughout the Arctic, a cold halocline layer is important in providing a density barrier trapping AW heat at depth away from the ice.

Below the AW, the deep waters are colder and saltier than waters above, and are slightly warmer and saltier in the western Arctic than in the eastern Arctic (Figure 2). Remarkable here is the homogeneity of these bottom layers, which are often more than 1000m thick and topped with thermohaline staircases implying geothermal heating from below ²⁶.

Overall, most of the density stratification in the Arctic occurs in the upper $\sim 150\text{m}$, in the halocline and Pacific influenced layers (Figure 2). This density step is reflected in the circulation of the various layers - the upper layers (the PW) feel the effects of surface wind/ice drag and their circulation appears to be related to the circulation of the sea-ice and largely independent of topography, while below the density step (i.e., in the AW) the circulation appears strongly influenced by the bottom topography ²⁷.

Circulation of Pacific Waters

Pacific Waters (PW) have three major influences on the Arctic, providing: - a) an important source of oceanic heat ($\sim 1/3^{\text{rd}}$ of the Fram Strait heat flux), with influence on Arctic sea-ice ²⁸;

b) about $1/3^{\text{rd}}$ of the freshwater flux into the Arctic with implications for Arctic stratification^{13,14}, and c) a dominant source of Arctic nutrients²⁹. Heat and freshwater fluxes vary substantially from year to year^{28,30}. Nutrient content (especially silicate, or nitrate:phosphate ratios³¹) and TS properties are used to trace PW pathways in the Arctic.

PW (Figure 3) are found on the Canada Basin side of the Mendeleev Ridge, and episodically also in the Makarov Basin and up to the Lomonosov Ridge^{16,32}. It is probable, however, that their location reflects the changing position of the Transpolar Drift of sea-ice (which takes ice from Russia to the Fram Strait³³) rather than the bottom topography. Historic hydrographic data³⁴ suggest PSW distribution mirrors the state of the Arctic Oscillation (AO, an index of the primary mode of variability of northern hemisphere sea-level pressure³⁵) - e.g., under high AO conditions, the Transpolar Drift sweeps more of the western Arctic resulting in a smaller Beaufort Gyre and less influence of PW in the eastern Arctic. This variability may also explain changes in the proportions of PW exiting the Arctic via the Canadian Archipelago and the Fram Strait^{36,37}.

Processes which move PW from the ~ 50m deep Chukchi Sea into the upper layers of the basin are still poorly quantified. The assumption that potential vorticity (PV) conservation constrains PW to flow along the Beaufort slope neglects important surface and bottom friction terms - indeed only about $1/3^{\text{rd}}$ of the PW inflow is observed along the Beaufort slope³⁸, the rest having left the slope somewhere along the shelf break. PW ventilate much of the upper ~ 180m of the western Arctic, probably via wind-driven upslope/upcanyon upwelling, mixing and downwelling of AW over the shelves³⁹. PW eddies are also common in the Canada Basin⁴⁰⁻⁴², likely with origins in instability of slope currents of Pacific water found along the Chukchi shelf break.

Pacific Waters exit the Arctic via the Fram Strait and the Canadian Archipelago, their high nutrients fueling ecosystems in the polynyas of the Archipelago⁴³.

The various fates of the Atlantic Waters

Atlantic Waters (AW), volumetrically the largest inflow to the Arctic, provide a pan-Arctic boundary current system, the Arctic Ocean Boundary Current (AOBC)^{20,44}. AW provide a substantial reservoir of subsurface heat, and a “climate handshake” between the Arctic and the rest of the world ocean, being the northernmost loop of the global ocean circulation. AW are traced by their TS signature (particularly tracking an anomalous FSBW warming of the 1990s⁴⁵); Cs and I from the European nuclear reprocessing plants e.g.,²²; and CFCs e.g.,⁴⁶.

TS and tracer data suggest the AOBC (Figure 4) follows topographic slopes cyclonically (anticlockwise in the northern hemisphere) around the basins and along the ocean ridges, with the core of the current lying between the ~500-3000m isobaths. The interior gyres are generally quiescent and sparsely populated with some deep eddies^{19,20,47}.

In the Eurasian basin, the AOBC is equivalent barotropic (i.e., velocity well correlated at various depths⁴⁸), sluggish (order a few cm/s), and transports about 5Sv along the Eurasian continental slope and about 3Sv along the Lomonosov Ridge²⁰. Eddies are rare but dramatic - 40cm/s and 1000m in vertical extent^{20,49}. The AOBC includes both FSBW and BSBW with the BSBW possibly deflecting the FSBW from the slope⁵⁰ or stacking below the FBSW⁵¹. Recent observations suggest significant TS and energy seasonality⁵², implying aliasing complications when tracing AW pathways using summer-only hydrography. In the Canadian Basin, the AOBC is weaker, but still topographically steered in the Chukchi Borderland^{53,54}. Along the Beaufort slope, the AOBC is only poorly measured⁵⁵, but the implied cyclonic circulation of the boundary

current opposes the anticyclonic circulations of ice and presumably Pacific Water in the overlying Beaufort Gyre. (Note the AOBC is defined as a pan-arctic transporter of AW, not to be confused with recent unhelpful namings of the Pacific Water slope current as “the Arctic boundary current”³⁸.) Further along the Canadian Archipelago, AOBC observations are extremely rare⁵⁶.

The physics of the AOBC are still debated, although proposed mechanisms relate generally to conservation of potential vorticity (PV). (PV has similarities to angular momentum. It depends on the rotation of the water, including rotation from the spinning earth, and the thickness of the layer considered. For details, see oceanography text books.) Various PV drivings have been suggested - the wind-stress in the Greenland Sea⁵⁷; eddy-topography interactions (nicknamed “Neptune” in some computer models)^{58,59}; the PV of the Pacific and Atlantic inflows⁶⁰; or some combination of factors, e.g., Barents Sea inflow and the Beaufort Gyre surface stress⁶¹.

A remarkable feature of the AW TS structure is the presence of double diffusive intrusions (sometimes called “zigzags” due to their form in TS space^{54,62}), where differences in the molecular diffusivities of heat and salt drive interleaving layers perpendicular to the AOBC flow^{54 and references therein,63}. These layers have vertical dimension of 10-50m, but show coherence over the entire Arctic. Though velocities are small (order mm/s) they are a sizeable fraction of the mean flows of a few cm/s, and certainly in the Canadian Basin appear to be a major part of AOBC to basin interior exchange⁶².

Concluding Remarks

It is remarkable that fundamental questions about Arctic circulation – as basic as water pathways and physical driving mechanisms – remain unanswered at this time. Since Arctic forcings and inflows are changing (with dramatic warming in Atlantic inflow to the Arctic⁶⁴ and intermittent Pacific water warming²⁸), we should revise tacit assumptions about stationarity in the Arctic Ocean, and embrace non-linear processes gaining traction in lower latitudes⁶⁵. Moreover, if the summer sea-ice extent continues shrinking, processes of wind-driven mixing and internal waves may become dominant, increasing ocean energy levels, speeding currents, increasing eddies, and swamping the prior status quo of sluggish boundary currents, double diffusive processes and geothermal-driven thermohaline staircases. The quiet Arctic we have studied for decades may become a thing of the past, while instead we measure the spin-up of a wind-driven Arctic Ocean.

The implications are widespread⁶⁶. A warming ocean may destabilize glaciers, permafrost, and methane gas hydrates. Temperature, stratification, mixing and chemical changes herald challenges for various levels of the Arctic ecosystem. Water mass and albedo changes may affect local and global climate, including the meridional overturning circulation as Arctic waters precondition both Atlantic surface waters and the overflows. Ocean change may also influence sea-ice change, with numerous climate, societal and commerce impacts. To successfully predict Arctic change and quantify the implications thereof, and to design an efficient manner of observing the system, we require a better understanding and quantification of dominant processes within the Arctic Ocean. Such an understanding will be best achieved by combining observational, theoretical and modeling approaches.

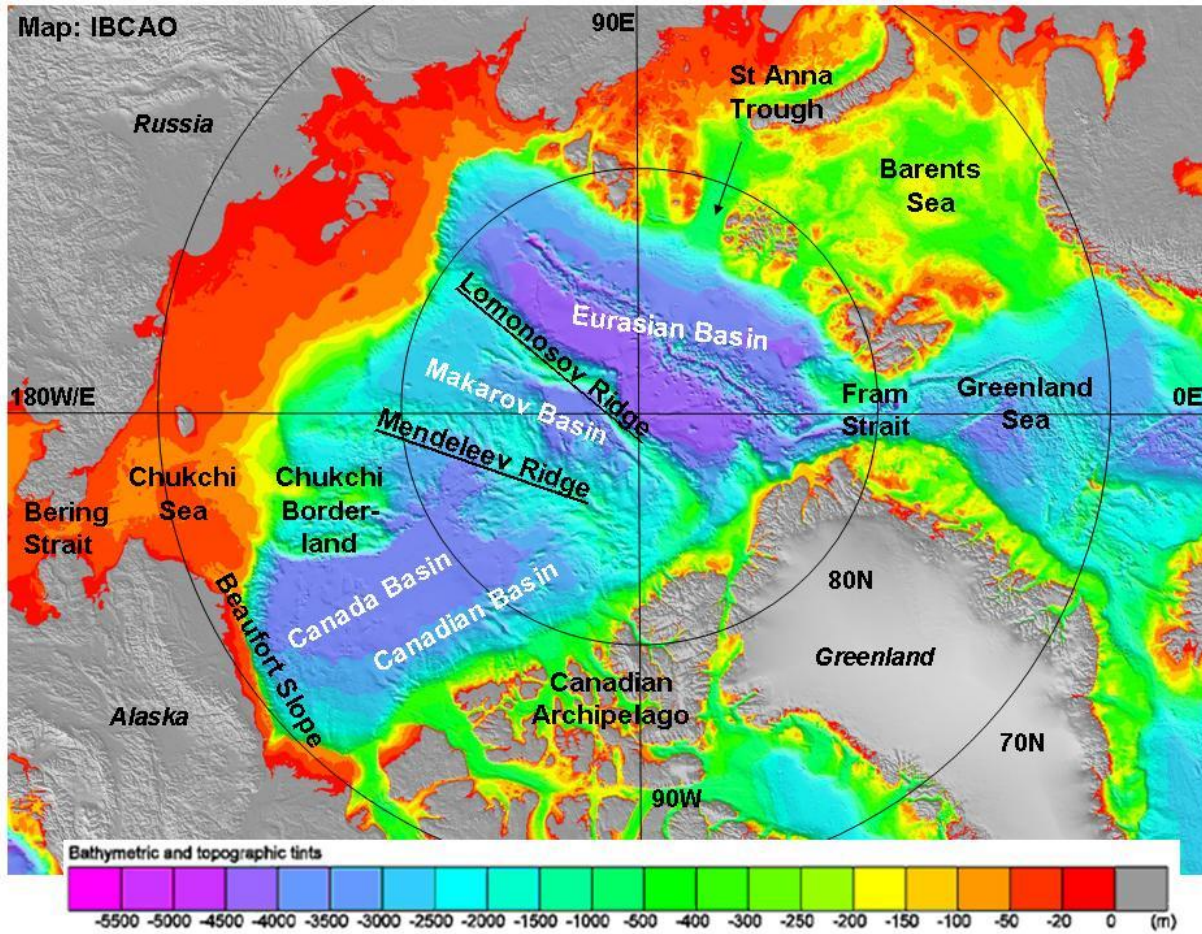


Figure 1: Map of the Arctic Ocean with topography from the International Bathymetric Chart of the Arctic Ocean (IBCAO)⁶⁷, indicating places named in the text. The term “western Arctic” refers to the Canadian Basin (itself the combination of the Canada and Makarov Basins) and the surrounding shelf seas. Similarly, the term “eastern Arctic” refers to the Eurasian Basin and surrounding shelf seas.

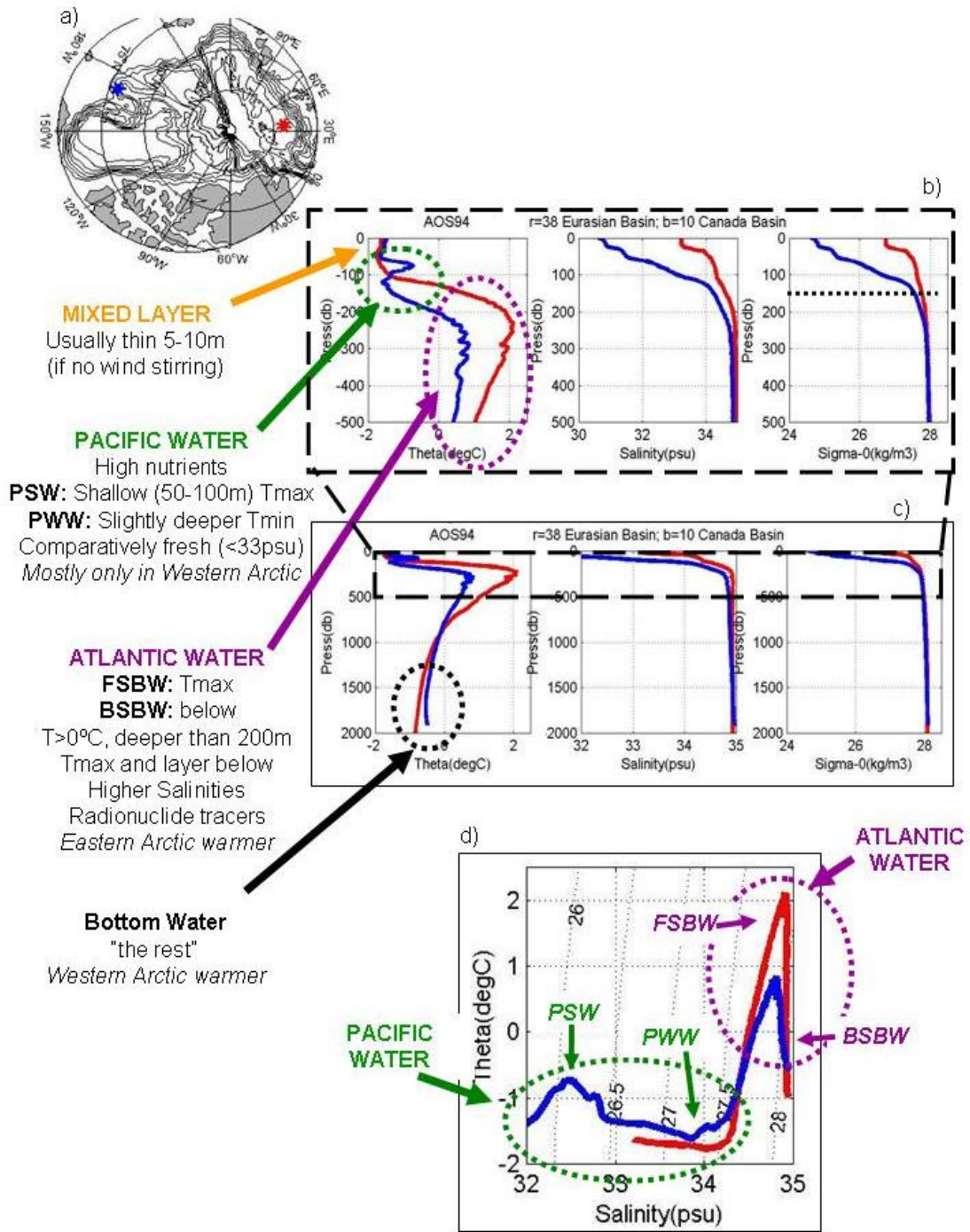


Figure 2: Examples of Arctic profiles, taken from the Arctic Ocean Section (AOS) 1994⁶⁸.

a) Schematic Arctic map indicating profile locations - red = a typical eastern Arctic profile (AOS station 38); blue = a typical western Arctic profile (AOS station 10).

b) and c) Profiles (with pressure) of potential temperature (theta), salinity, and the measure of density, sigma-0. (Potential temperature is the temperature a parcel of water would have if brought to the surface adiabatically. For the Arctic, it is up to ~ 0.3°C colder than in situ)

temperatures. Sigma-0 is water density in kgm^{-3} minus 1000 kgm^{-3} , again for a parcel of water brought adiabatically to the surface.)

d) Potential temperature - salinity plot, marking water masses. Lines of sigma-0 (thin curved dotted lines) are almost vertical, indicating density is primarily determined by salinity at these temperatures.

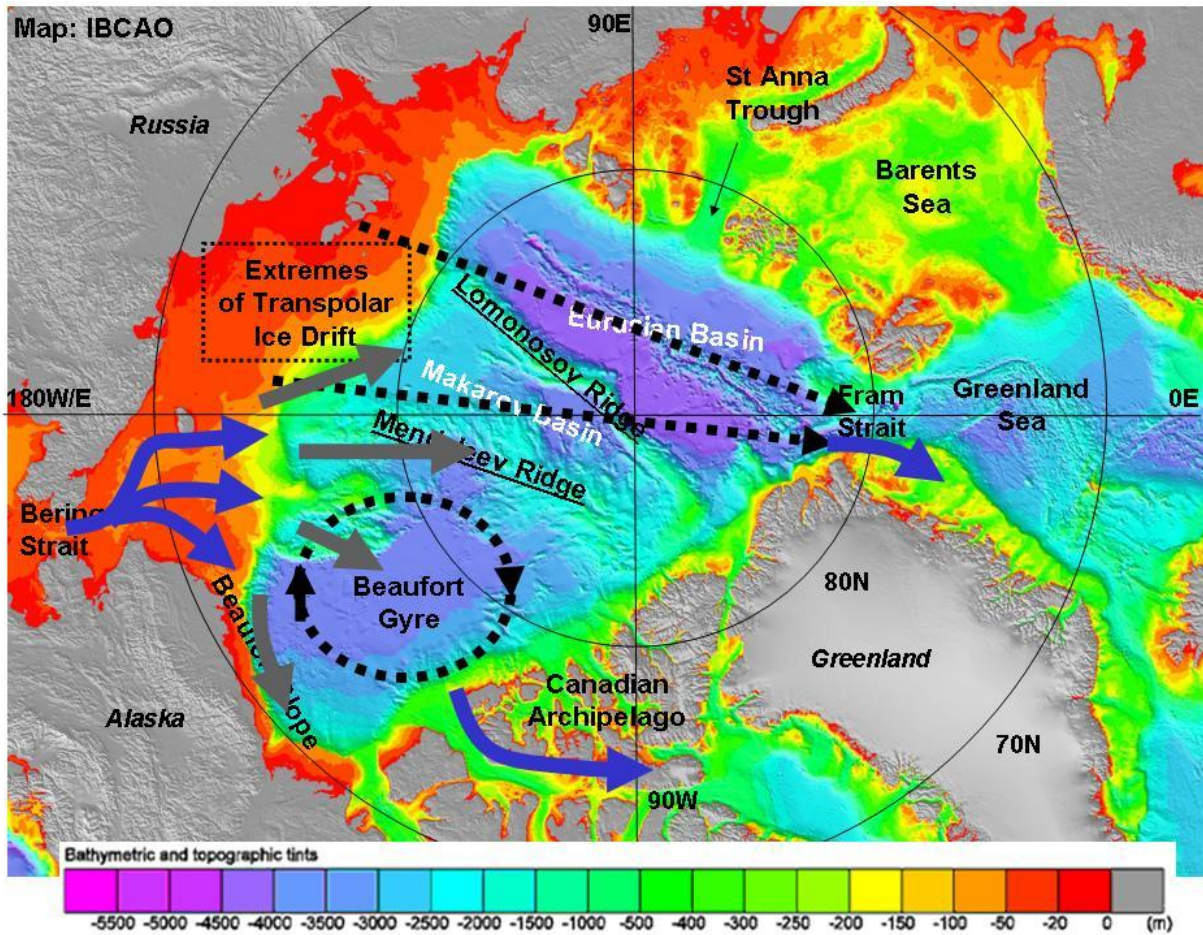


Figure 3: Schematic of Pacific Water Circulation. Dashed straight black arrows from Russia to Fram Strait indicate extremes of the Transpolar Drift of sea-ice under different Arctic Oscillation conditions see e.g., ³³. Dashed circle with arrows indicates anticyclonic circulation of sea-ice (and presumably Pacific Waters) in the Beaufort Gyre. Blue arrows entering through the Bering Strait (left) indicate the branches of Pacific Waters crossing the Chukchi Sea ⁶⁹. Dark grey arrows indicate possible pathways of Pacific Waters into the Arctic and along the Beaufort Slope. Blue arrows in the Fram Strait and the Canadian Archipelago indicate exit paths of Pacific Waters from the Arctic into the Atlantic. Note arrows are schematic only.

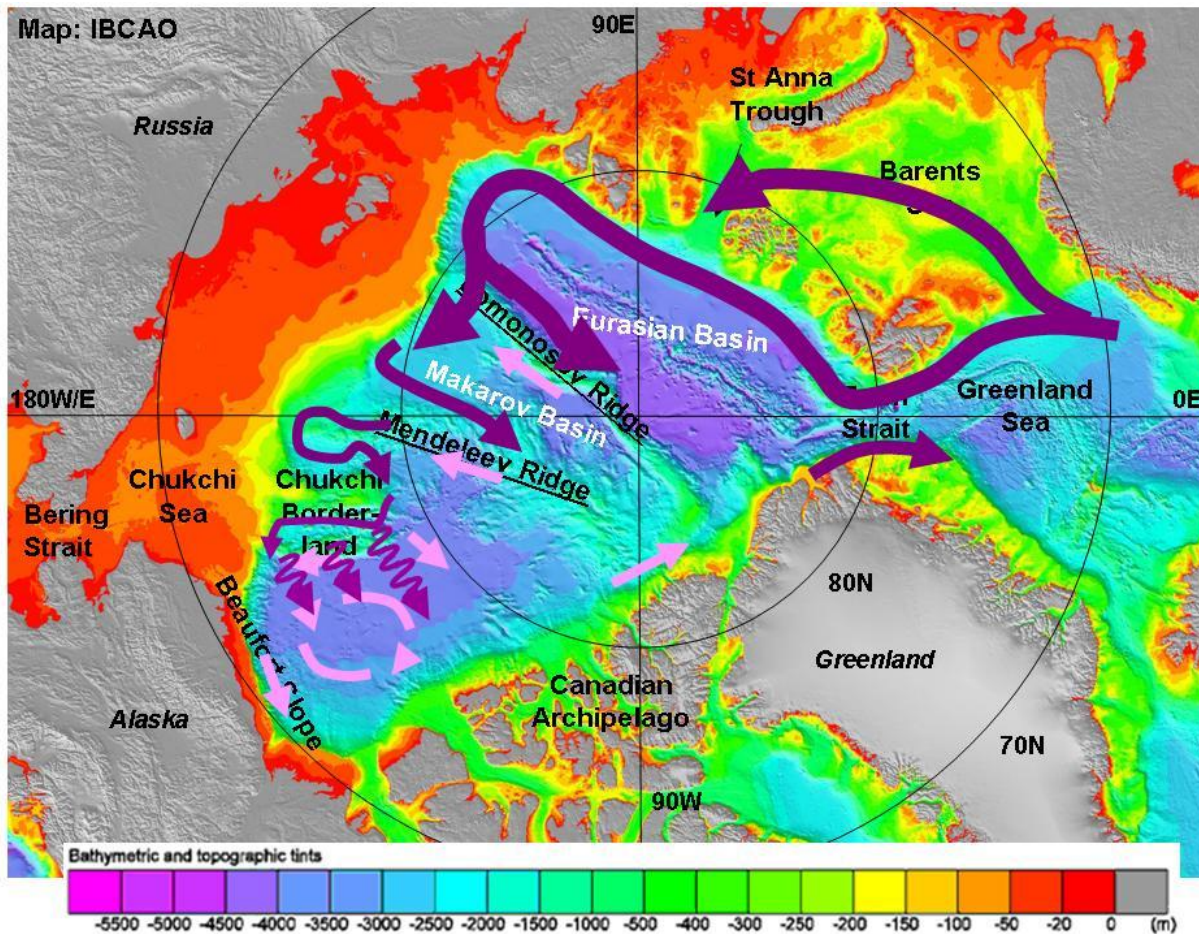


Figure 4: Schematic of Atlantic Water Circulation. Solid mauve lines (right) indicate Atlantic Waters entering through the Fram Strait and the Barents Sea, and the Arctic Ocean Boundary Current (AOBC) flowing cyclonically along the slope of the Eurasian Basin. The AOBC is split by the Lomonosov Ridge, with roughly half moving north along the ridge, and half entering the Makarov Basin²⁰. Beyond this thinner, lighter arrows indicate more uncertainty about the flow. AW flow around the Chukchi Borderland and are believed to continue cyclonically along the Beaufort slope although observations are sparse (pink arrows)⁵⁵. Within the Beaufort Gyre, an anticyclonic flow may exist in the same sense as the sea-ice gyre above, opposing the AOBC flowing cyclonically along the slope⁷⁰. Squiggly lines extending from the Chukchi Borderland into the Basin indicate transfer of waters from the AOBC to the interior by double diffusive processes⁶². The AOBC is believed to continue cyclonically along the Canadian Archipelago⁵⁶ and exit the Arctic primarily through the Fram Strait. Note arrows are schematic only.

References:

- 1 Menard, H. W. & Smith, S. M. Hypsometry of Ocean Basin Provinces. *J. Geophys. Res.* **71**, 4305-4325 (1966).
- 2 Jakobsson, M. Hypsometry and volume of the Arctic Ocean and its constituent seas. *Geochem. Geophys. Geosyst.* **3**, doi:10.1029/2001GC000302 (2002).
- 3 Stroeve, J., Holland, M. M., Meier, W., Scambos, T. & Serreze, M. Arctic sea ice decline: Faster than forecast. *Geophys. Res. Lett.* **34**, doi:10.1029/2007GL029703 (2007).
- 4 Nghiem, S. V. *et al.* Rapid reduction of Arctic perennial sea ice. *Geophys. Res. Lett.* **34**, L17501, doi:10.1029/2006GL027198 (2007).
- 5 Kwok, R. & Rothrock, D. A. Decline in Arctic sea ice thickness from submarine and ICESat records: 1958-2008. *Geophys. Res. Lett.* **36**, L15501, doi:10.1029/2009GL039035 (2009).
- 6 Rudels, B. & Friedrich, H. in *The Freshwater Budget of the Arctic Ocean* Vol. 70 (eds L.L. Lewis *et al.*) 503-532 (Kluwer Academic Publishers, 2000).
- 7 Woodgate, R. A., Aagaard, K. & Weingartner, T. J. Monthly temperature, salinity, and transport variability of the Bering Strait throughflow. *Geophys. Res. Lett.* **32**, L04601, doi:10.1029/2004GL021880 (2005).
- 8 Lewis, E. L. The Practical Salinity Scale 1978 and Its Antecedents. *IEEE Journal of Oceanic Engineering* **OE-5**, 3-8 (1980).
- 9 Beszczynska-Möller, A., R.A. Woodgate, C. Lee, H. Melling & Karcher, M. A synthesis of exchanges through the main oceanic gateways to the Arctic Ocean. *Oceanography* **24(3)**, 82-99, doi:10.5670/oceanog.2011.59 (2011).
- 10 Fahrbach, E. *et al.* Direct measurements of volume transports through Fram Strait. *Polar Res.* **20**, 217-224 (2001).
- 11 Rudels, B. *et al.* Water mass distribution in Fram Strait and over the Yermak Plateau in summer 1997. *Ann. Geophys.-Atmos. Hydrospheres Space Sci.* **18**, 687-705 (2000).
- 12 Schauer, U., Loeng, H., Rudels, B., Ozhigin, V. K. & Dieck, W. Atlantic Water flow through the Barents and Kara Seas. *Deep-Sea Res., Part I* **49**, 2281-2298 (2002).
- 13 Aagaard, K. & Carmack, E. C. The role of sea ice and other fresh water in the Arctic circulation. *J. Geophys. Res.* **94**, 14485-14498 (1989).
- 14 Serreze, M. C. *et al.* The large-scale freshwater cycle of the Arctic. *J. Geophys. Res.* **111**, C11010, doi:10.1029/2005JC003424 (2006).
- 15 Melling, H. *et al.* in *Arctic-Subarctic Ocean Fluxes: Defining the role of the Northern Seas in Climate* (Springer-Verlag, 2008).
- 16 McLaughlin, F. A., Carmack, E. C., Macdonald, R. W. & Bishop, J. K. B. Physical and geochemical properties across the Atlantic/Pacific water mass front in the southern Canadian basin. *J. Geophys. Res.* **101**, 1183-1197 (1996).
- 17 Rainville, L., C.M. Lee & Woodgate, R. A. Impact of wind-driven mixing in the Arctic Ocean. *Oceanography* **24(3)**, 136-145, doi:10.5670/oceanog.2011.65 (2011).
- 18 Shimada, K., Carmack, E. C., Hatakeyama, K. & Takizawa, T. Varieties of shallow temperature maximum waters in the western Canadian Basin of the Arctic Ocean. *Geophys. Res. Lett.* **28**, 3441-3444 (2001).
- 19 Rudels, B., Jones, E. P., Anderson, L. G. & Kattner, G. in *The Polar Oceans and their role in shaping the Global Environment* Vol. 85 (eds O.M. Johannessen, R.D.Muench, & J.E.Overland) 33-46 (AGU, 1994).

- 20 Woodgate, R. A. *et al.* The Arctic Ocean boundary current along the Eurasian slope and the adjacent Lomonosov Ridge: Water mass properties, transports and transformations from moored instruments. *Deep-Sea Res., Part I* **48**, 1757-1792 (2001).
- 21 Rudels, B., Muench, R. D., Gunn, J., Schauer, U. & Friedrich, H. J. Evolution of the Arctic Ocean boundary current north of the Siberian shelves. *J. Mar. Sys.* **25**, 77-99 (2000).
- 22 Smith, J. N., Ellis, K. M. & Boyd, T. Circulation features in the central Arctic Ocean revealed by nuclear fuel reprocessing tracers from Scientific Ice Expeditions 1995 and 1996. *J. Geophys. Res.* **104**, 29663-29677 (1999).
- 23 Aagaard, K., Coachman, L. K. & Carmack, E. On the halocline of the Arctic Ocean. *Deep-Sea Res., Part A* **28**, 529-545 (1981).
- 24 Rudels, B., Anderson, L. G. & Jones, E. P. Formation and evolution of the surface mixed layer and halocline of the Arctic Ocean. *J. Geophys. Res.* **101**, 8807-8821 (1996).
- 25 Steele, M. & Boyd, T. Retreat of the cold halocline layer in the Arctic Ocean. *J. Geophys. Res.* **103**, 10419-10435, doi:10.1029/98JC00580 (1998).
- 26 Timmermans, M.-L., Garrett, C. & Carmack, E. The thermohaline structure and evolution of the deep waters in the Canada Basin, Arctic Ocean. *Deep-Sea Res., Part I* **50**, 1305-1321 (2003).
- 27 Jones, E. P. Circulation in the Arctic Ocean. *Polar Res.* **20**, 139-146 (2001).
- 28 Woodgate, R. A., Weingartner, T. J. & Lindsay, R. W. The 2007 Bering Strait Oceanic Heat Flux and anomalous Arctic Sea-ice Retreat. *Geophys. Res. Lett.* **37**, L01602, doi:10.1029/2009GL041621 (2010).
- 29 Walsh, J. J. *et al.* Carbon and nitrogen cycling within the Bering/Chukchi Seas: Source regions for organic matter effecting AOU demands of the Arctic Ocean. *Prog. Oceanogr.* **22**, 277-259, doi:10.1016/0079-661(89)90006-2 (1989).
- 30 Woodgate, R. A., Aagaard, K. & Weingartner, T. J. Interannual Changes in the Bering Strait Fluxes of Volume, Heat and Freshwater between 1991 and 2004. *Geophys. Res. Lett.* **33**, L15609, doi:10.1029/2006GL026931 (2006).
- 31 Jones, E. P., Anderson, L. G. & Swift, J. H. Distribution of Atlantic and Pacific waters in the upper Arctic Ocean: implications for circulation. *Geophys. Res. Lett.* **25**, 765-768 (1998).
- 32 Swift, J. H., Aagaard, K., Timokhov, L. & Nikiforov, E. G. Long-term variability of Arctic Ocean waters: evidence from a reanalysis of the EWG data set. *J. Geophys. Res.* **110**, doi:10.1029/2004JC002312 (2005).
- 33 Rigor, I. G., Wallace, J. M. & Colony, R. L. Response of sea ice to the Arctic Oscillation. *J. Climate* **15**, 2648-2663 (2002).
- 34 Steele, M. *et al.* Circulation of summer Pacific halocline water in the Arctic Ocean. *J. Geophys. Res.* **109**, C02027, doi:10.1029/2003JC002009 (2004).
- 35 Thompson, D. W. J. & Wallace, J. M. Arctic Oscillation signature in the wintertime geopotential height and temperature fields. *Geophys. Res. Lett.* **25**, 1297-1300, doi:10.1029/98GL00950 (1998).
- 36 Falck, E., Kattner, G. & Budeus, G. Disappearance of Pacific Water in the northwestern Fram Strait. *Geophys. Res. Lett.* **32**, L14619, doi:10.1029/2005GL023400 (2005).
- 37 Jones, E. P. *et al.* Tracing Pacific water in the North Atlantic Ocean. *J. Geophys. Res.* **108**, 13-11, doi:10.1029/2001JC001141 (2003).

- 38 Nikolopoulos, A. *et al.* The western Arctic boundary current at 152 degrees W: Structure, variability, and transport. *Deep-Sea Res. Part II-Top. Stud. Oceanogr.* **56**, 1164-1181, doi:10.1016/j.dsr2.2008.10.014 (2009).
- 39 Woodgate, R. A., Aagaard, K., Swift, J. H., Falkner, K. K. & Smethie, W. M. Pacific ventilation of the Arctic Ocean's lower halocline by upwelling and diapycnal mixing over the continental margin. *Geophys. Res. Lett.* **32**, L18609, doi:10.1029/2005GL023999 (2005).
- 40 D'Asaro, E. A. Observations of small eddies in the Beaufort Sea. *J. Geophys. Res.* **93**, 6669-6684 (1988).
- 41 Plueddemann, A. J., Krishfield, R., Takizawa, T., Hatakeyama, K. & Honjo, S. Upper ocean velocities in the Beaufort Gyre. *Geophys. Res. Lett.* **25**, 183-186 (1998).
- 42 Timmermans, M. L., Toole, J., Proshutinsky, A., Krishfield, R. & Plueddemann, A. Eddies in the Canada Basin, Arctic Ocean, observed from ice-tethered profilers. *J. Phys. Oceanogr.* **38**, 133-145, doi:10.1175/2007JPO3782.1 (2008).
- 43 Tremblay, J. E., Gratton, Y., Carmack, E. C., Payne, C. D. & Price, N. M. Impact of the large-scale Arctic circulation and the North Water Polynya on nutrient inventories in Baffin Bay. *J. Geophys. Res.* **107**, doi:10.1029/2000JC00595 (2002).
- 44 Rudels, B., Friedrich, H. J. & Quadfasel, D. The Arctic circumpolar boundary current. *Deep-Sea Res., Part II* **46**, 1023-1062 (1999).
- 45 Quadfasel, D., Sy, A. & Rudels, B. A ship of opportunity section to the North Pole: upper ocean temperature observations. *Deep-Sea Res., Part I* **40**, 777-789 (1993).
- 46 Smethie, W. M., Jr., Schlosser, P., Bonisch, G. & Hopkins, T. S. Renewal and circulation of intermediate waters in the Canadian Basin observed on the SCICEX 96 cruise. *J. Geophys. Res.* **105**, 1105-1121 (2000).
- 47 Aagaard, K. A Synthesis of the Arctic Ocean Circulation. *Rapp. P.-V. Reun. Cons. Int. Explor. Mer.* **188**, 11-22 (1989).
- 48 Killworth, P. D. An equivalent-barotropic mode in the Fine Resolution Antarctic Model. *J. Phys. Oceanogr.* **22**, 1379-1387, doi:10.1175/1520-0485(1992) (1992).
- 49 Aagaard, K., Andersen, R., Swift, J. & Johnson, J. A large eddy in the central Arctic Ocean. *Geophys. Res. Lett.* **35**, L09601, doi:10.1029/2008GL033461 (2008).
- 50 Schauer, U. *et al.* Confluence and redistribution of Atlantic water in the Nansen, Amundsen and Makarov basins. *Ann. Geophys.* **20**, 257-273 (2002).
- 51 McLaughlin, F., Carmack, E., Macdonald, R., Weaver, A. J. & Smith, J. The Canada Basin, 1989-1995: upstream events and far-field effects of the Barents Sea. *J. Geophys. Res.* **107**, doi:10.1029/2001JC000904 (2002).
- 52 Dmitrenko, I. A. *et al.* Seasonal modification of the Arctic Ocean intermediate water layer off the eastern Laptev Sea continental shelf break. *J. Geophys. Res.* **114**, C06010, doi:10.1029/2008JC005229 (2009).
- 53 Shimada, K. *et al.* Penetration of the 1990s warm temperature anomaly of Atlantic Water in the Canada Basin. *Geophys. Res. Lett.* **31**, doi:10.1029/2004GL020860 (2004).
- 54 Woodgate, R. A., Aagaard, K., Swift, J. H., Smethie, W. M. & Falkner, K. K. Atlantic Water Circulation over the Mendeleev Ridge and Chukchi Borderland from Thermohaline Intrusions and Water Mass Properties. *J. Geophys. Res.* **112**, C02005, doi:10.1029/2005JC003416 (2007).
- 55 Aagaard, K. in *The Alaskan Beaufort Sea: Ecosystems and Environments* (eds P.W. Barnes, D.M. Schell, & E. Reimnitz) 47-71 (Academic Press, Inc., 1984).

- 56 Newton, J. L. & Sotirin, B. J. Boundary undercurrent and water mass changes in the Lincoln Sea. *J. Geophys. Res.* **102**, 3393-3403, doi:10.1029/96JC03441 (1997).
- 57 Nost, O. A. & Isachsen, P. E. The large-scale time-mean ocean circulation in the Nordic Seas and Arctic Ocean estimated from simplified dynamics. *J. Mar. Res.* **61**, 175-210 (2003).
- 58 Nazarenko, L., Holloway, G. & Tausnev, N. Dynamics of transport of "Atlantic signature" in the Arctic Ocean. *J. Geophys. Res.* **103**, 31003-31015 (1998).
- 59 Holloway, G. & Wang, Z. Representing eddy stress in an Arctic Ocean model. *J. Geophys. Res.* **114**, C06020, doi:10.1029/2008jc005169 (2009).
- 60 Yang, J. The Arctic and Subarctic Ocean flux of Potential Vorticity and the Arctic Ocean circulation. *J. Phys. Oceanogr.* **35**, 2387-2407, doi:10.1175/JPO2819.1 (2005).
- 61 Karcher, M., F. Kauker, R. Gerdes, E. Hunke & Zhang, J. On the dynamics of Atlantic Water circulation in the Arctic Ocean. *J. Geophys. Res.* **112**, C04S02, doi:10.1029/2006JC003630 (2007).
- 62 McLaughlin, F. A. *et al.* Joint effects of boundary currents and thermohaline intrusions on the warming of Atlantic water in the Canada Basin, 1993-2007. *J. Geophys. Res.* **114**, C00A12, doi:10.1029/2008JC005001 (2009).
- 63 Carmack, E. C. *et al.* in *Physical Processes in Lakes and Oceans, Coast. Estuar. Stud.* 54 Vol. 54 *Coast. Estuar. Stud.* (ed J. Imberger) 179-186 (AGU, 1998).
- 64 Polyakov, I. V. *et al.* One more step toward a warmer Arctic. *Geophys. Res. Lett.* **32**, doi:10.1029/2005GL023740 (2005).
- 65 Lozier, M. S. Deconstructing the Conveyor Belt. *Science* **328**, 1507-1511, doi:10.1126/science.1189250 (2010).
- 66 ACIA. *Arctic Climate Impact Assessment*. (Cambridge University Press, 2004).
- 67 Jakobsson, M., C. Norman, J. Woodward, MacNab, R. & B. Coakley. New grid of Arctic bathymetry aids scientists and map makers. *Eos Trans.* **81**, 89, 93, 96 (2000).
- 68 Swift, J. H. *et al.* Waters of the Makarov and Canada basins. *Deep-Sea Res., Part II* **44**, 1503-1529 (1997).
- 69 Woodgate, R. A., Aagaard, K. & Weingartner, T. J. A year in the physical oceanography of the Chukchi Sea: Moored measurements from autumn 1990-1991. *Deep-Sea Res., Part II* **52**, 3116-3149, doi:10.1016/j.dsr2.2005.10.016 (2005).
- 70 Newton, J. L. & Coachman, L. K. Atlantic Water Circulation in the Canada Basin. *Arctic* **27**, 297-303 (1974).